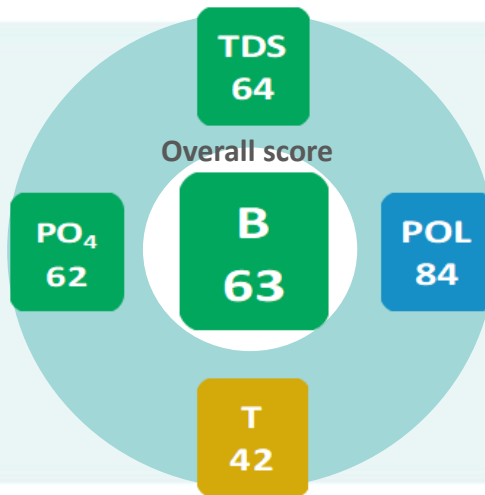


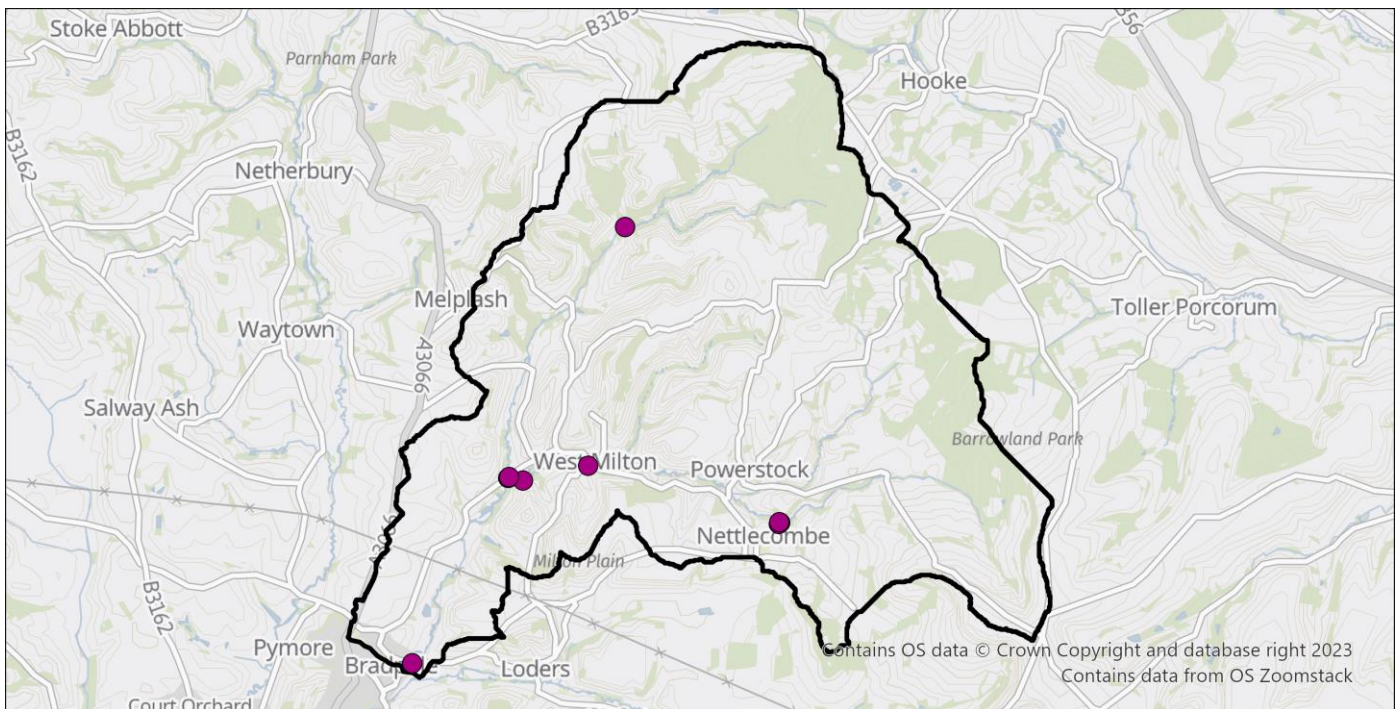
# CSI Scorecard 2023

## Mangerton Brook



The overall score for the catchment is based on a year's data collected at all sites in the waterbody. It is calculated from the observations and water quality results obtained during a Westcountry Citizen Science Investigation (CSI) survey. A waterbody must have at least 12 samples taken over the year for it to qualify for a scorecard.

Please note – from 2022 a change to how the PO<sub>4</sub> score is calculated has been implemented.



**1**  
Obstacles to fish spotted

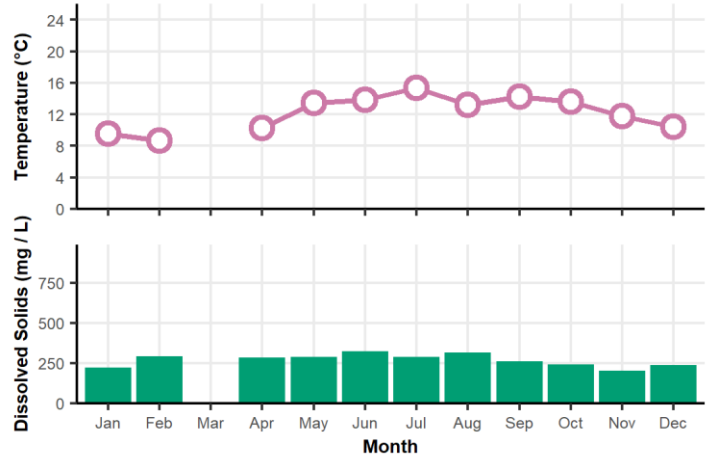
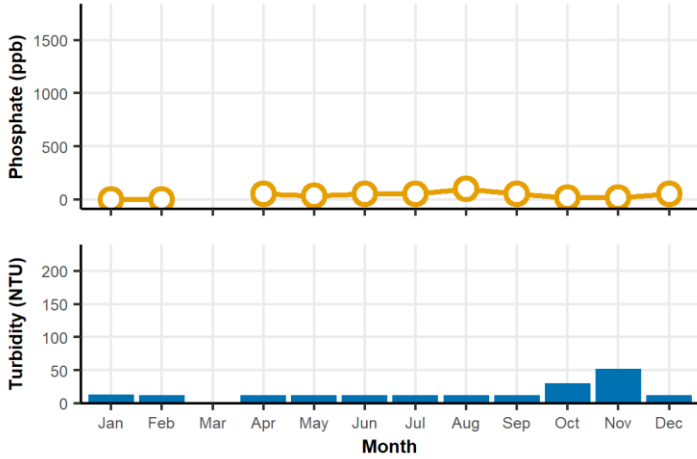
**13**  
Sampling locations

**3**  
Active samplers

**43**  
Surveys completed

**11**  
Months sampled

# CSI Scorecard 2023



Please note - each graph represents the monthly mean.

The following information is summarised based on the number of surveys carried out in 2023

## Land Use

Land use within 50 m: Woodland (10), Parkland/gardens (9), Grassland/pasture (26), Agriculture (9).

## Invasive Species

Invasive plants: None observed (31), Himalayan Balsam (12).

## Wildlife

Wildlife spotted: Kingfisher (4), Dragonflies/Damselflies (2), Fish (6), Other (3), None (34).

## Pollution

Pollution sources: None (43). Pollution evidence: None (43).