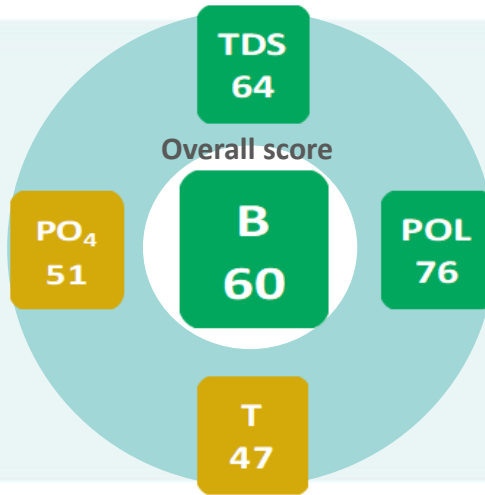


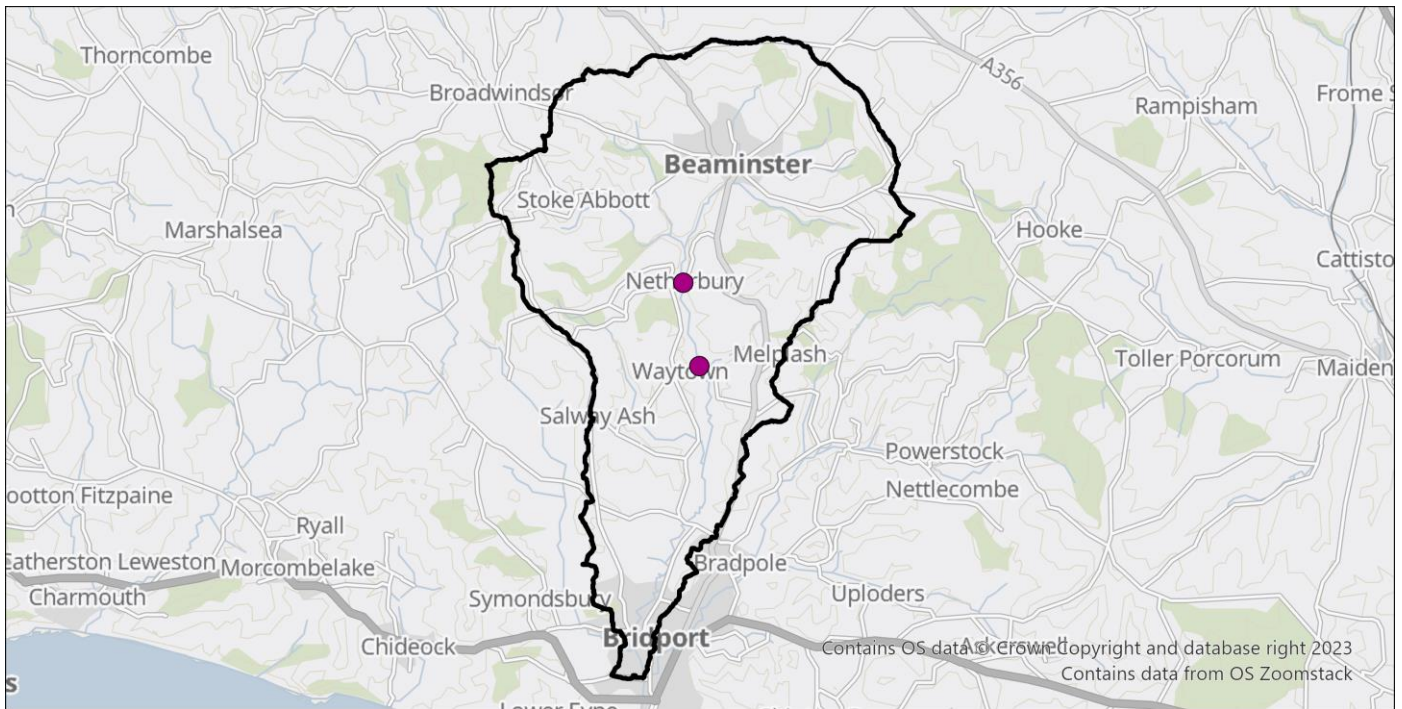
CSI Scorecard 2023

Brit (Upper)

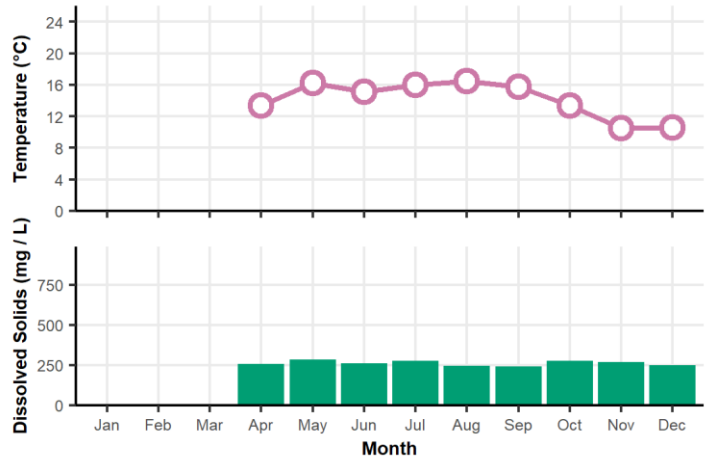
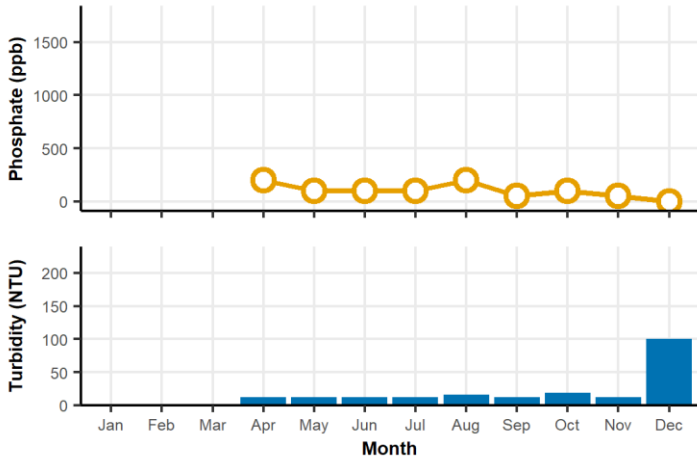


The overall score for the catchment is based on a year's data collected at all sites in the waterbody. It is calculated from the observations and water quality results obtained during a Westcountry Citizen Science Investigation (CSI) survey. A waterbody must have at least 12 samples taken over the year for it to qualify for a scorecard.

Please note – from 2022 a change to how the PO₄ score is calculated has been implemented.



CSI Scorecard 2023



Please note - each graph represents the monthly mean.

The following information is summarised based on the number of surveys carried out in 2023

Land Use

Land use within 50 m: Parkland/gardens (4), Grassland/pasture (14).

Invasive Species

Invasive plants: None observed (4), Himalayan Balsam (10).

Wildlife

Wildlife spotted: Dragonflies/Damselflies (2), Other (1), None (11).

Pollution

Pollution sources: None (4), Active outfall(s) (5), Road runoff (4). Pollution evidence: None (14).