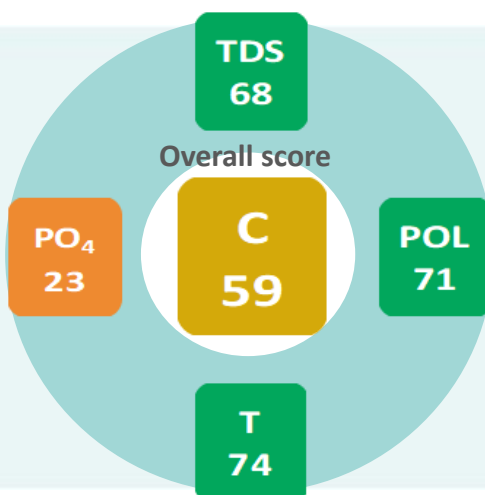


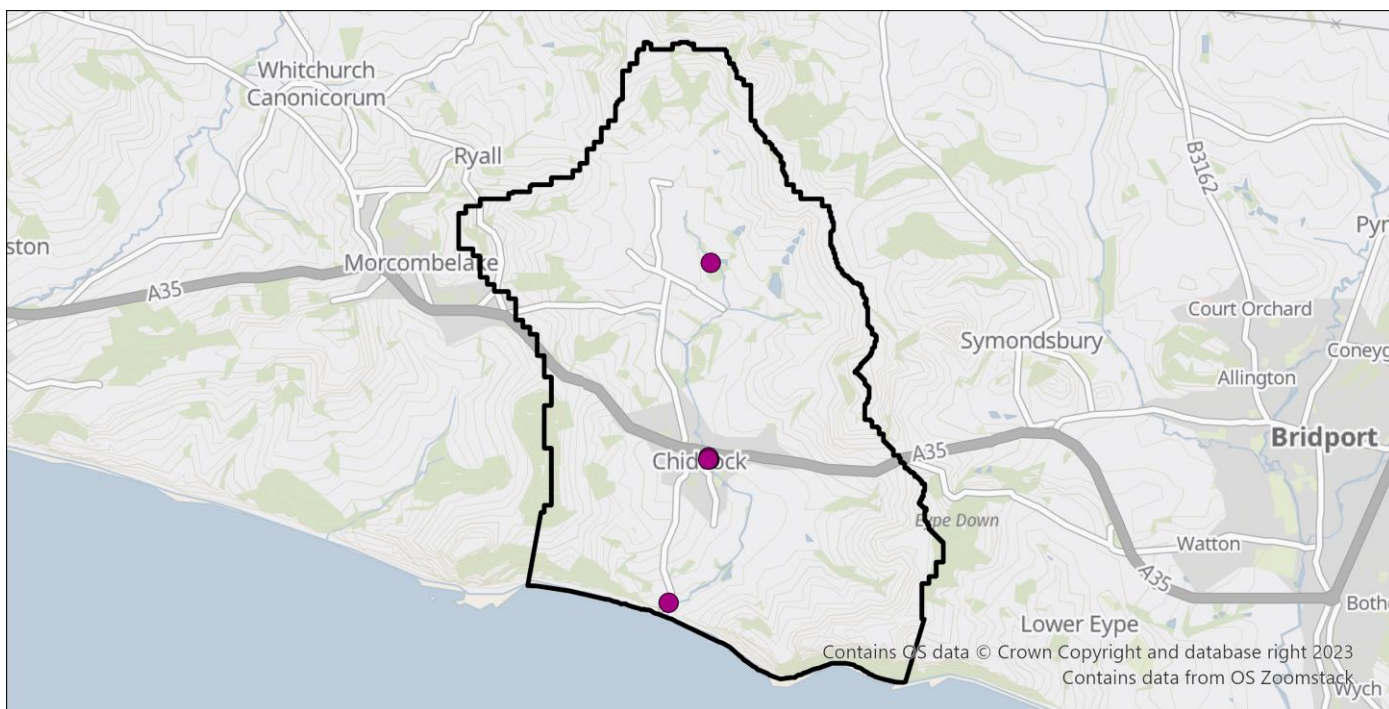
# CSI Scorecard 2023

## Winniford

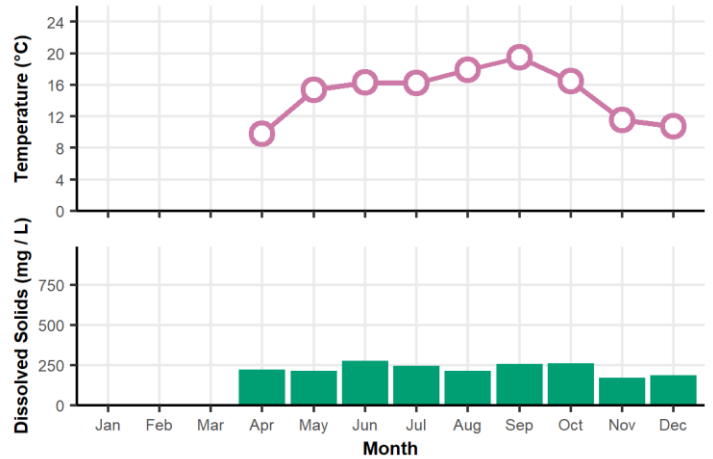
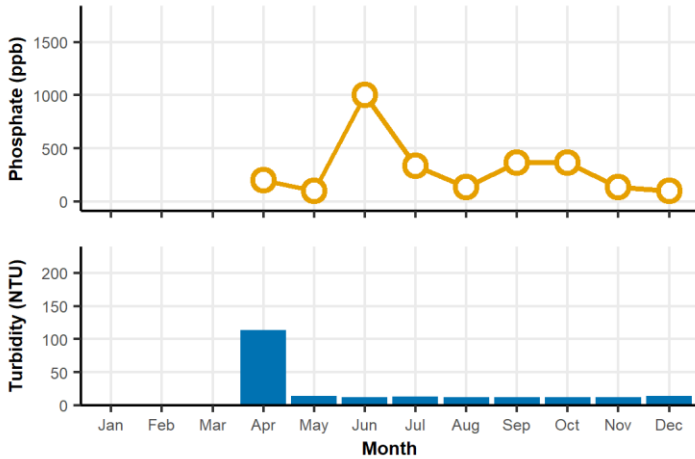


The overall score for the catchment is based on a year's data collected at all sites in the waterbody. It is calculated from the observations and water quality results obtained during a Westcountry Citizen Science Investigation (CSI) survey. A waterbody must have at least 12 samples taken over the year for it to qualify for a scorecard.

Please note – from 2022 a change to how the PO<sub>4</sub> score is calculated has been implemented.



# CSI Scorecard 2023



Please note - each graph represents the monthly mean.

The following information is summarised based on the number of surveys carried out in 2023

## Land Use

Land use within 50 m: Woodland (8), Urban residential (18), Parkland/gardens (15), Grassland/pasture (17), Agriculture (2).

## Invasive Species

Invasive plants: None observed (9), Himalayan Balsam (4), Japanese Knotweed (8), Skunk Cabbage (7), Other (5).

## Wildlife

Wildlife spotted: Grey wagtail (4), Dragonflies/Damselflies (3), Other (10), None (9).

## Pollution

Pollution sources: None (4), Active outfall(s) (3), Inactive outfall(s) (16), Soil runoff (10), Road runoff (16). Pollution evidence: None (25).